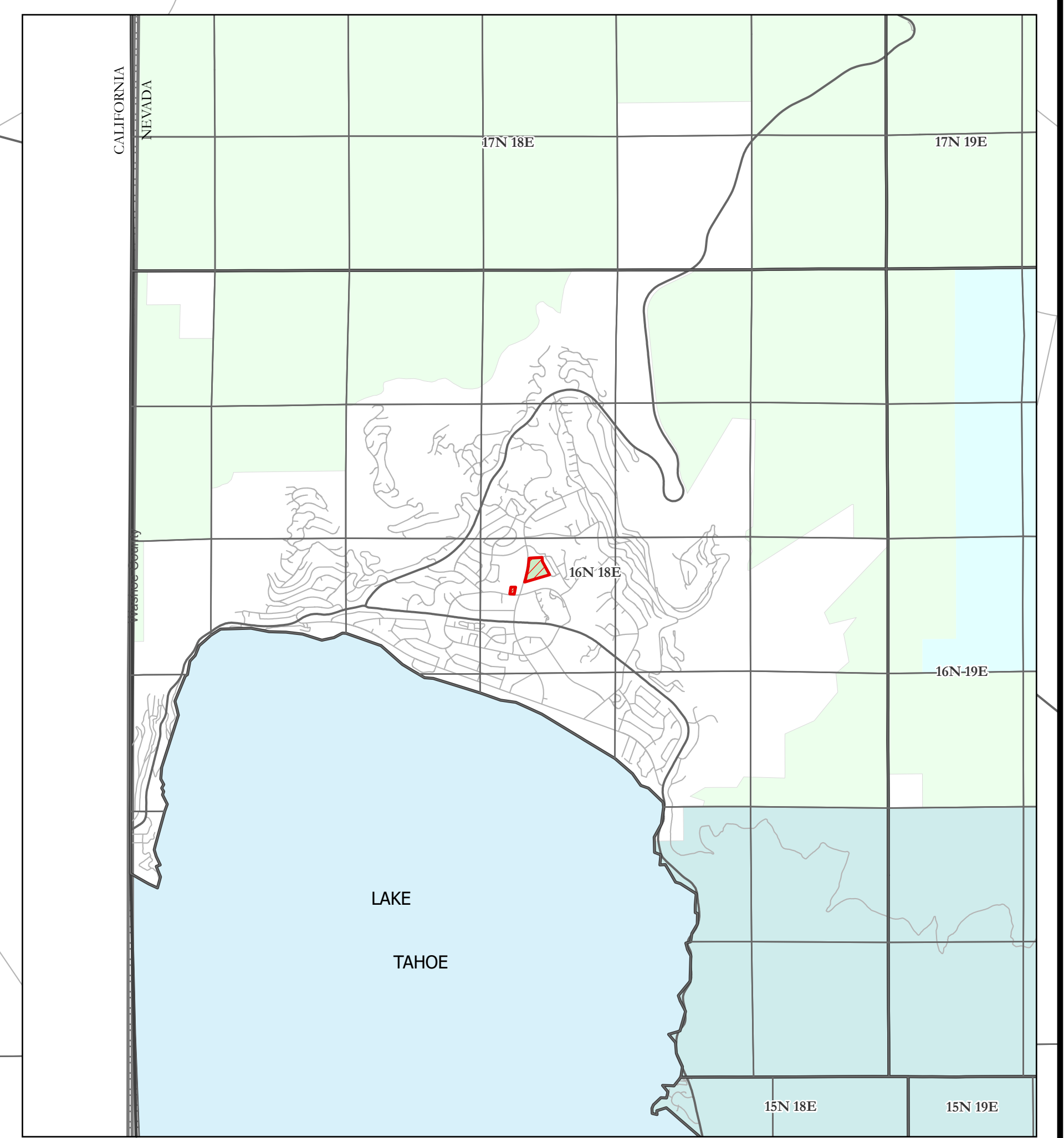
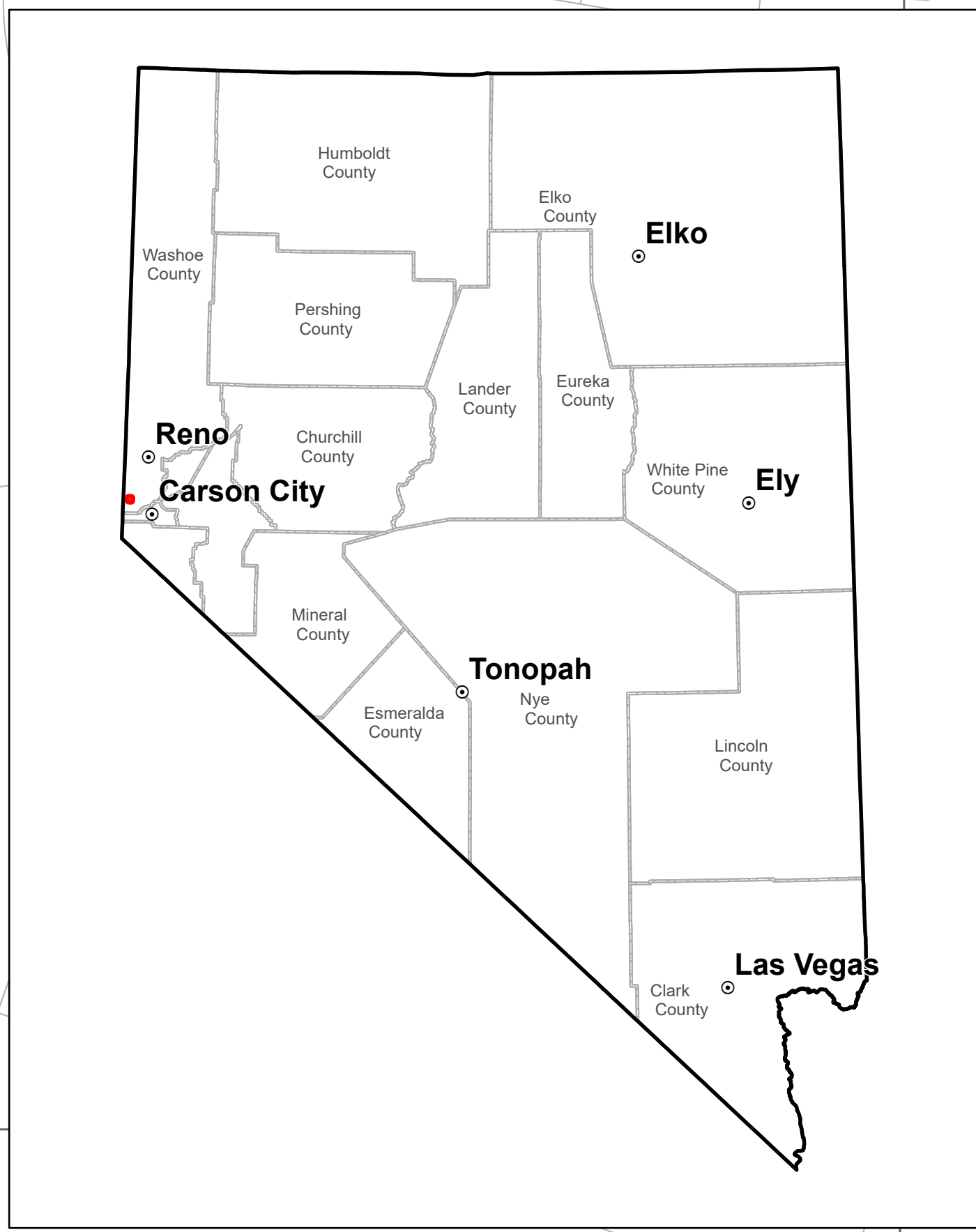
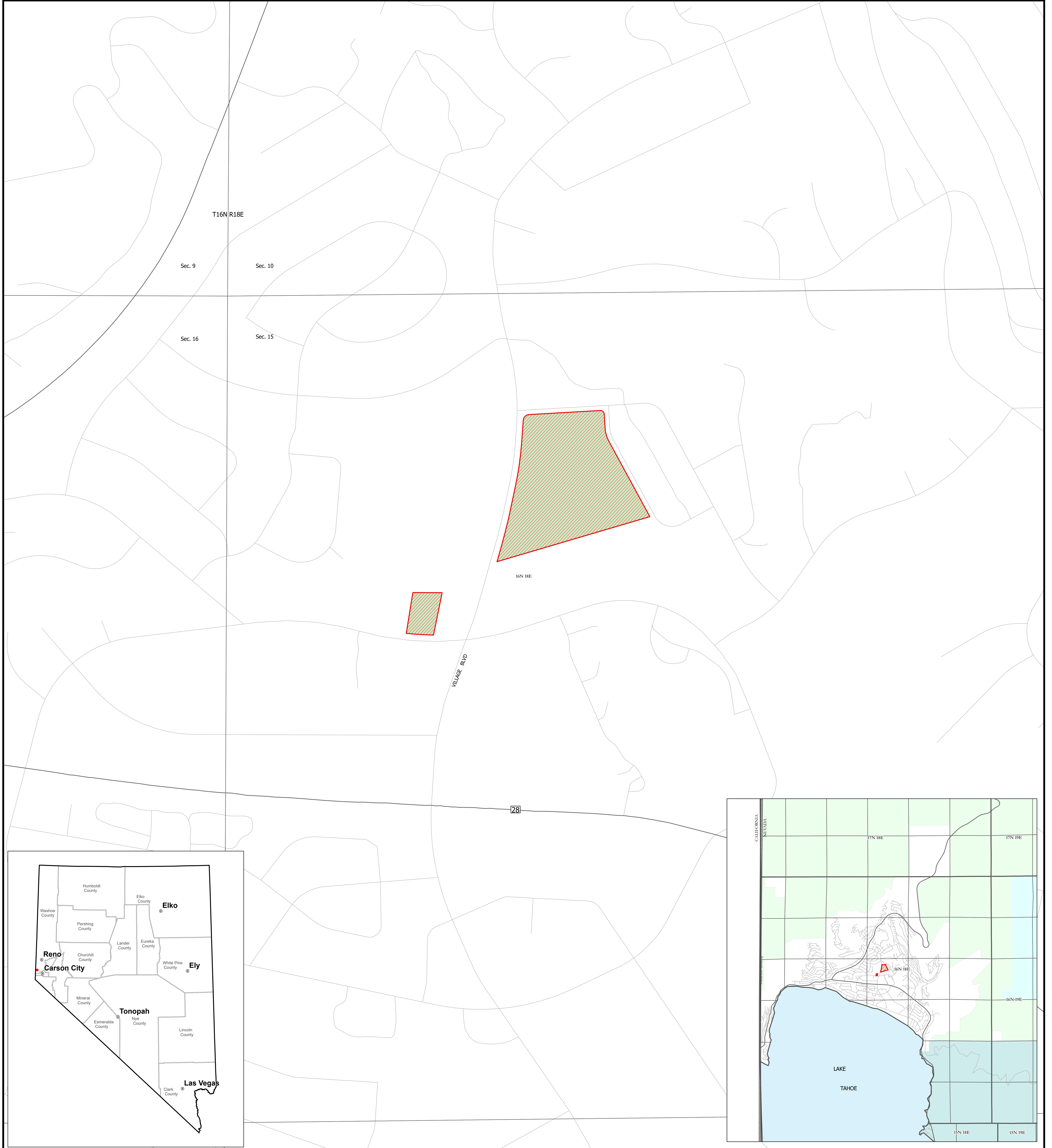


Truckee Meadows Public Lands Management Act – Conveyance to the Incline Village General Improvement District

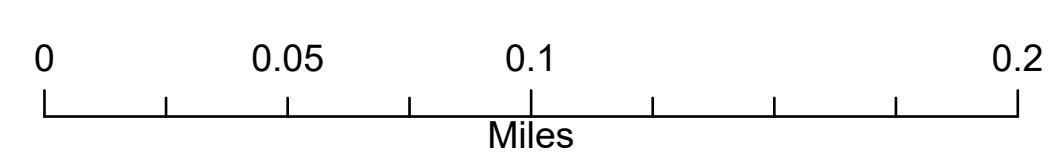
March 27, 2024

This map prepared at the request of the Senator Jacky Rosen



No warranty is made by the Bureau of Land Management as to the accuracy, reliability, or completeness of these data for individual use or aggregate use with other data.

This map is intended to be plotted at 34 x 44 inches



- Conveyance to the Incline Village General Improvement District
- Township
- PLSS Section

- BLM Field Office
- BLM District
- County
- Interstate Hwy
- US Route
- State Route

- Bureau of Indian Affairs
- Bureau of Land Management
- Bureau of Reclamation
- Department of Defense
- Department of Energy
- Fish and Wildlife Service

- Forest Service
- National Park Service
- Nevada State Lands
- Park
- Private/Unclassified
- Water



1:2,500